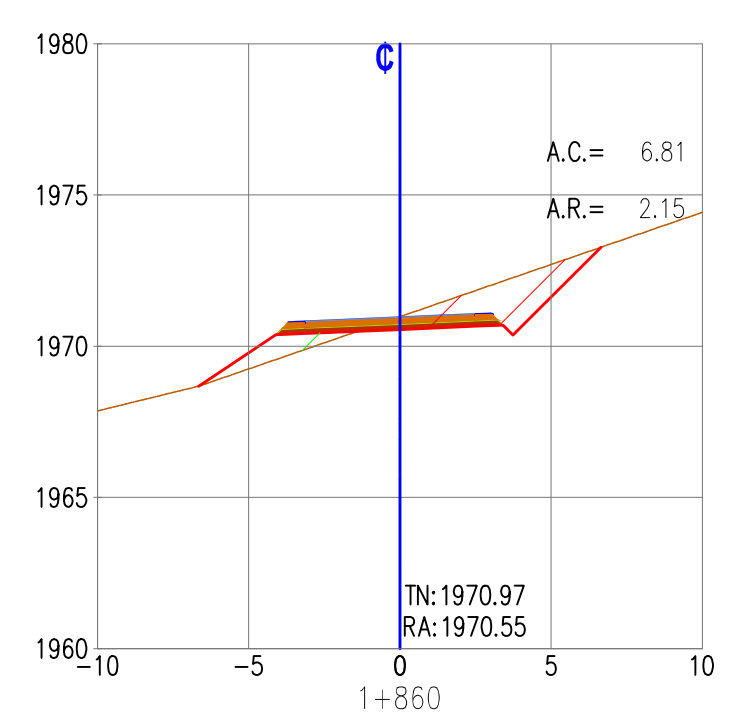
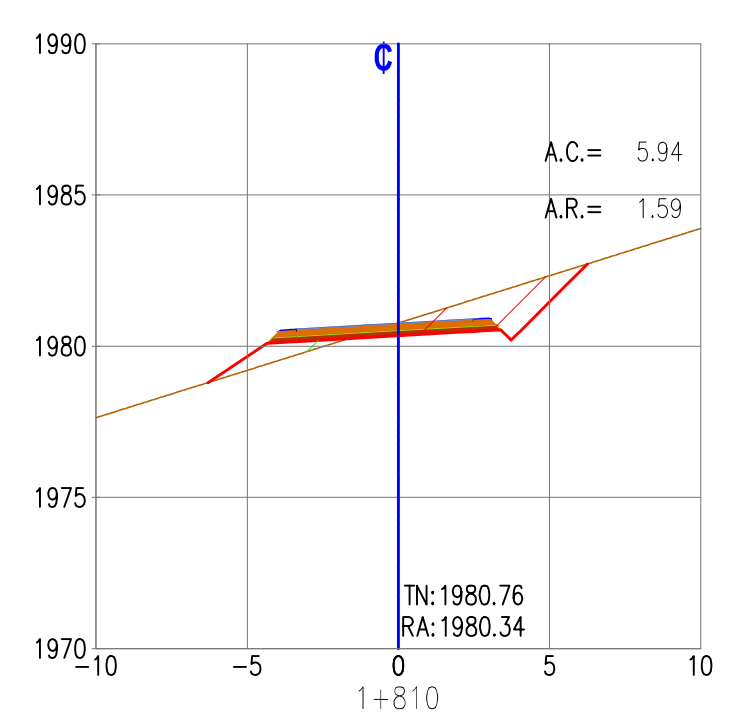
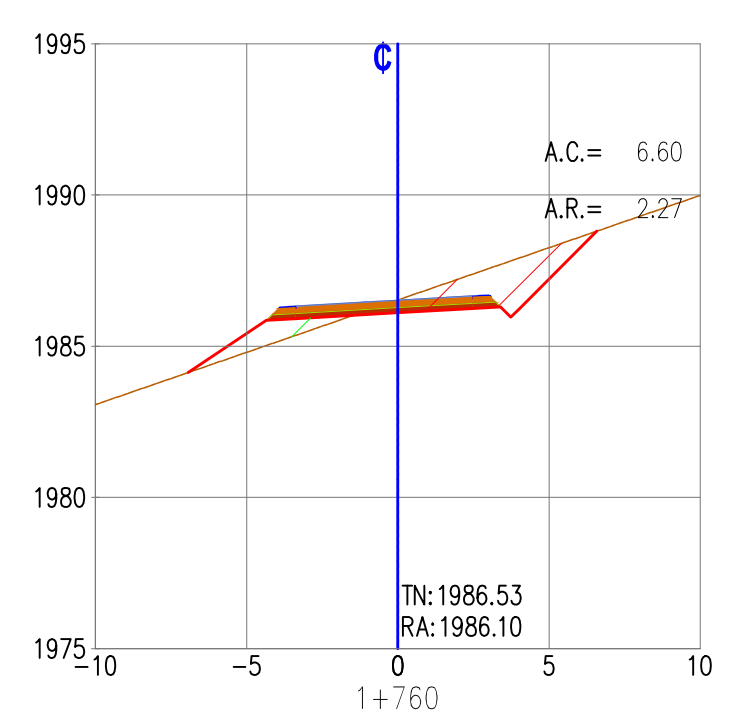
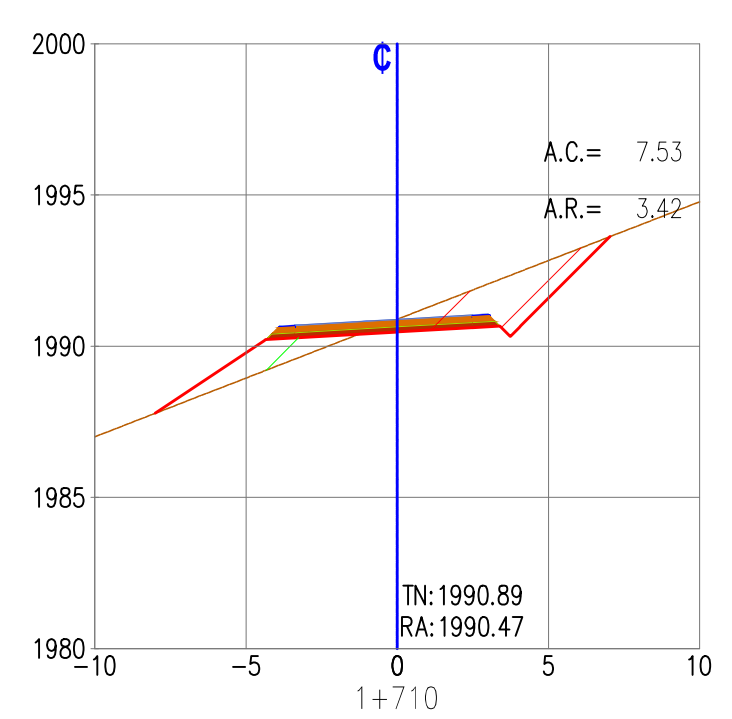
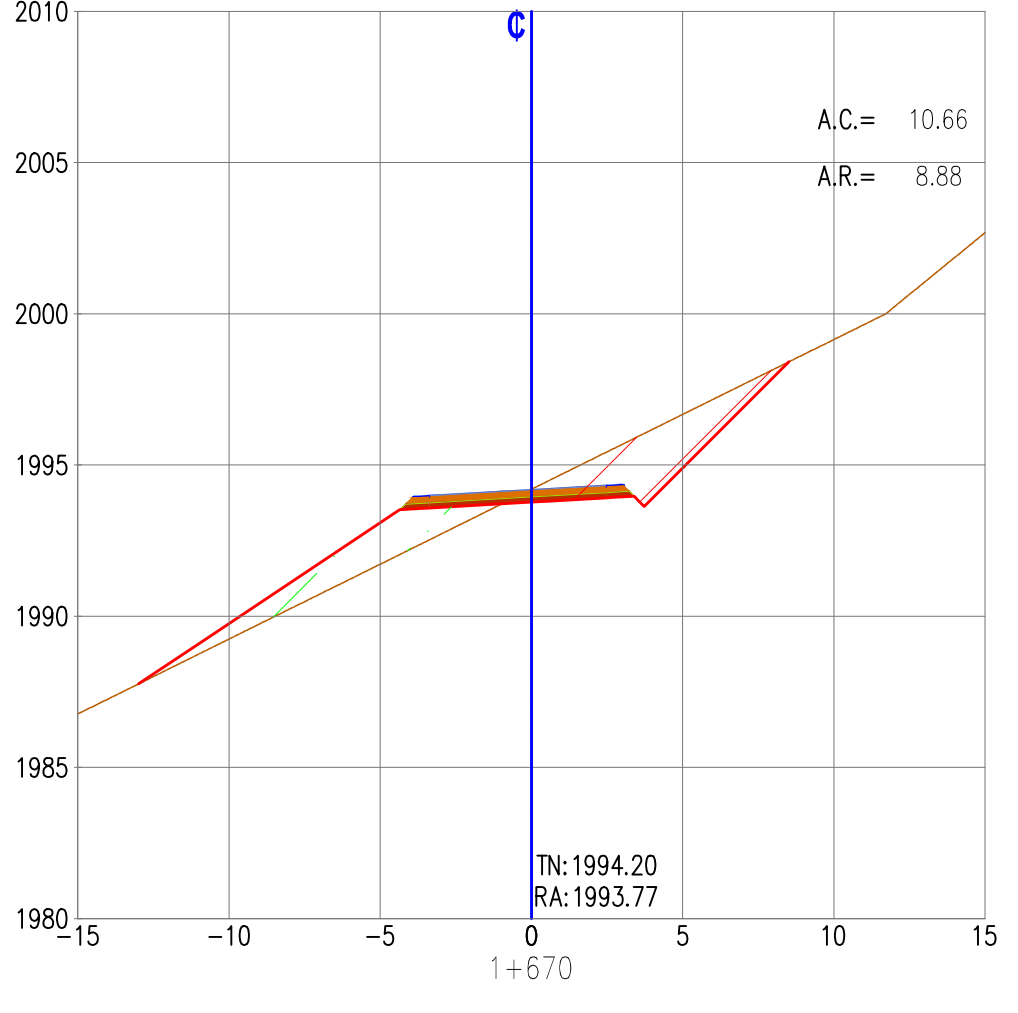
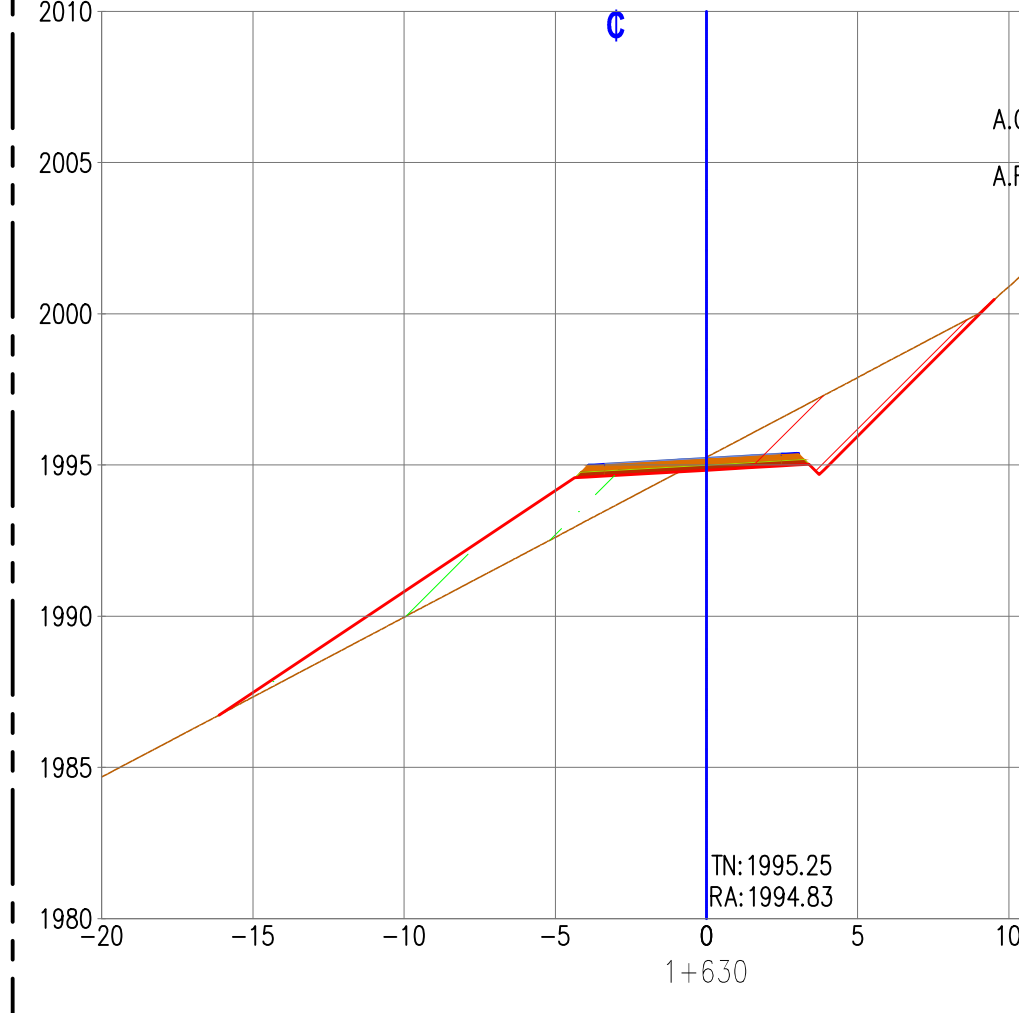
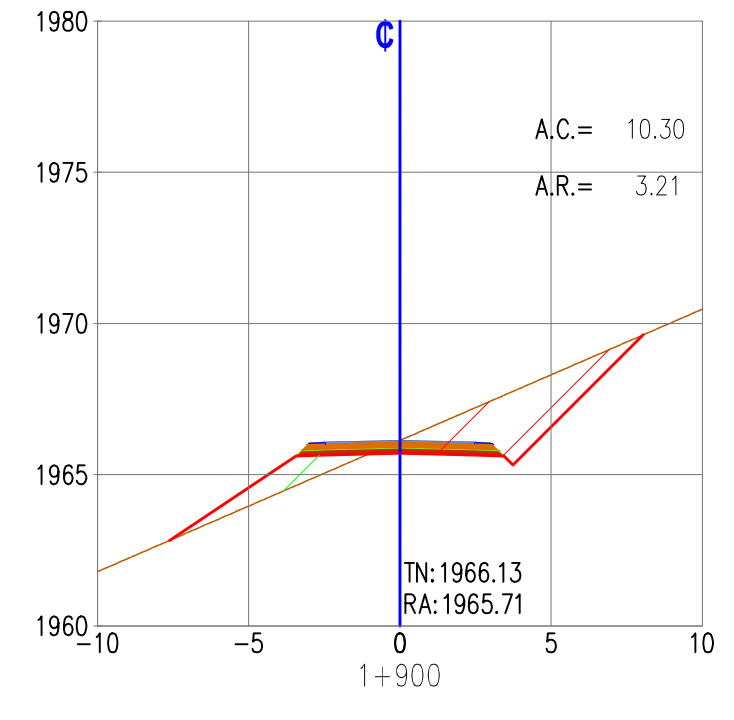
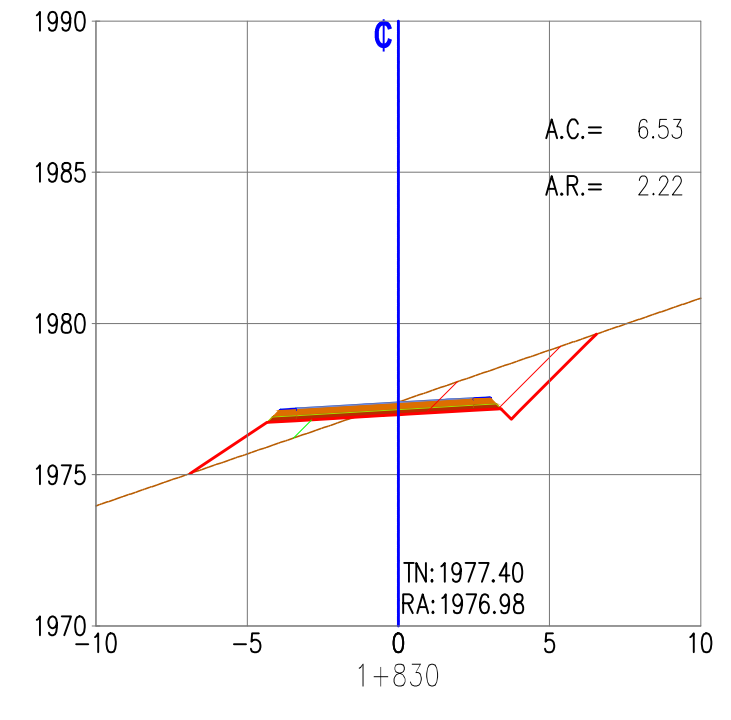
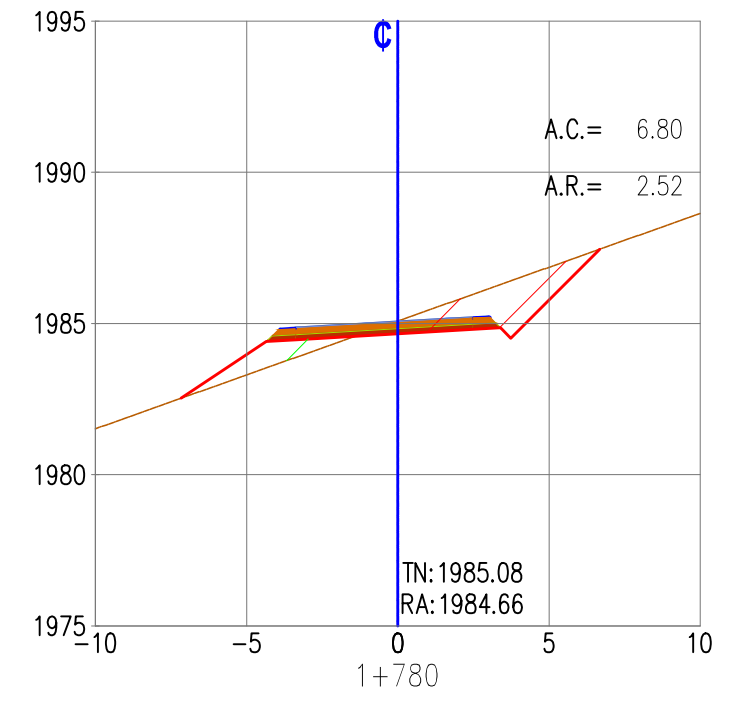
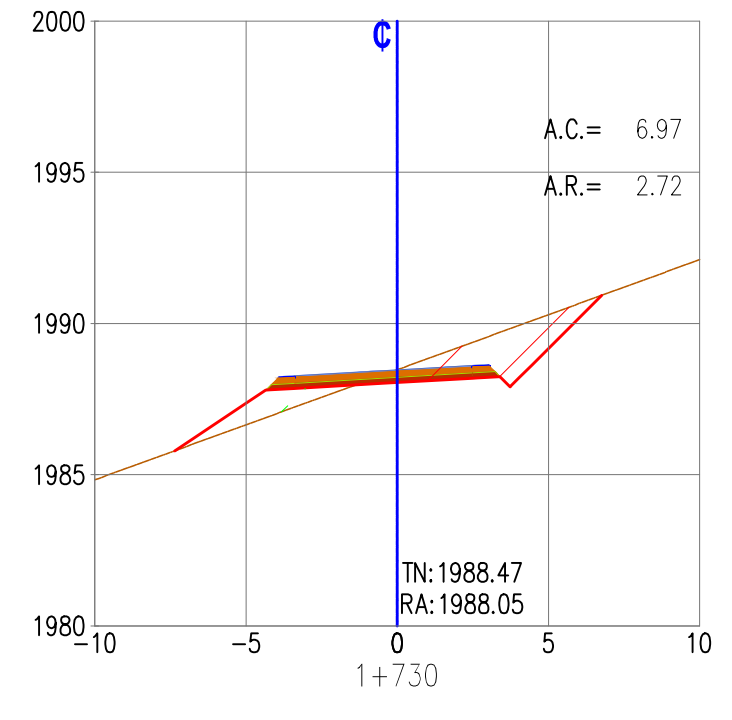
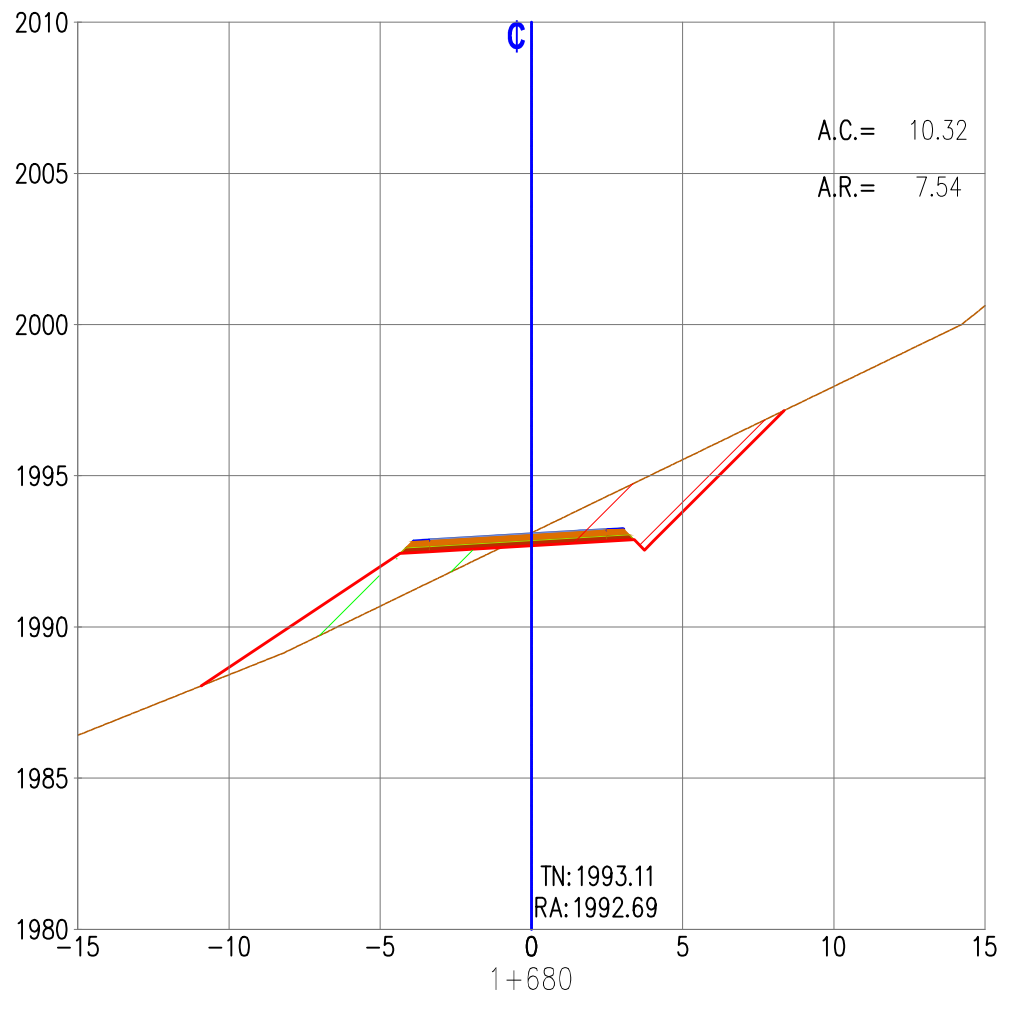
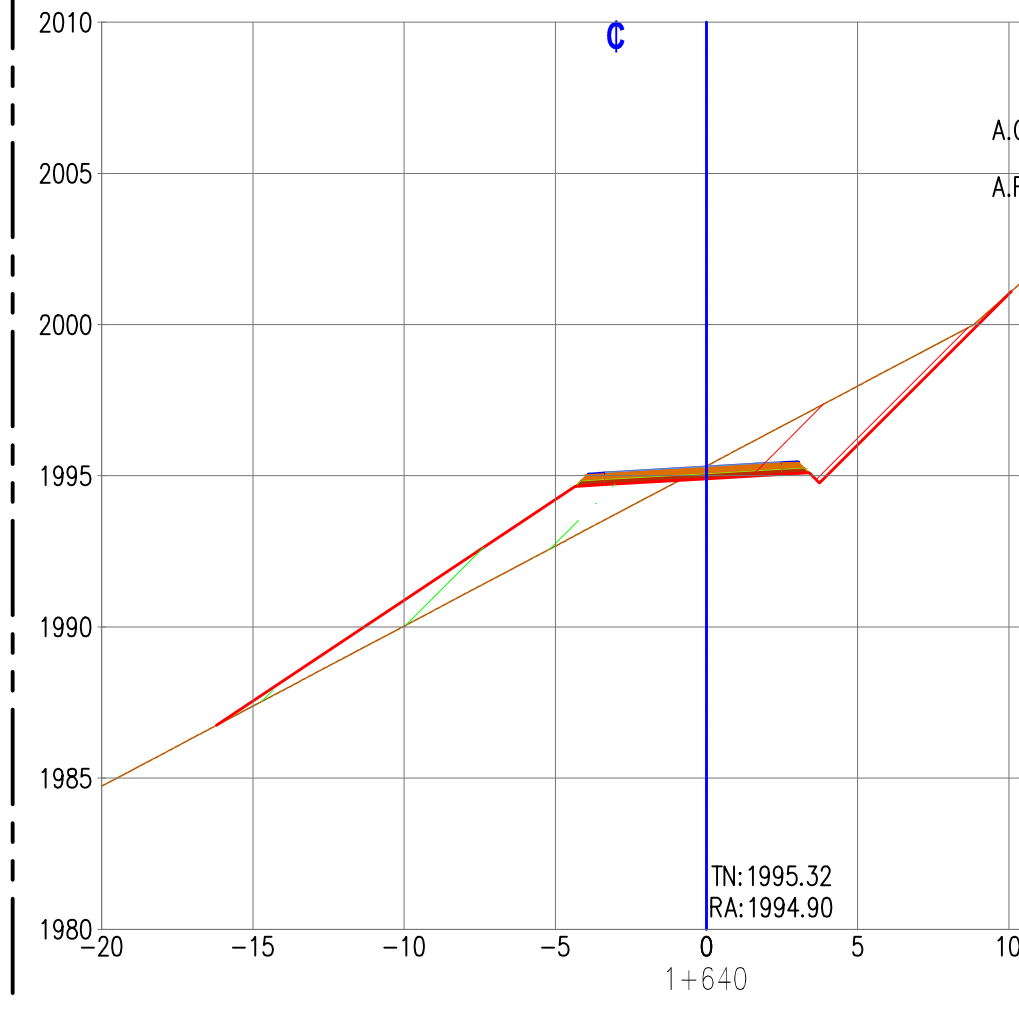
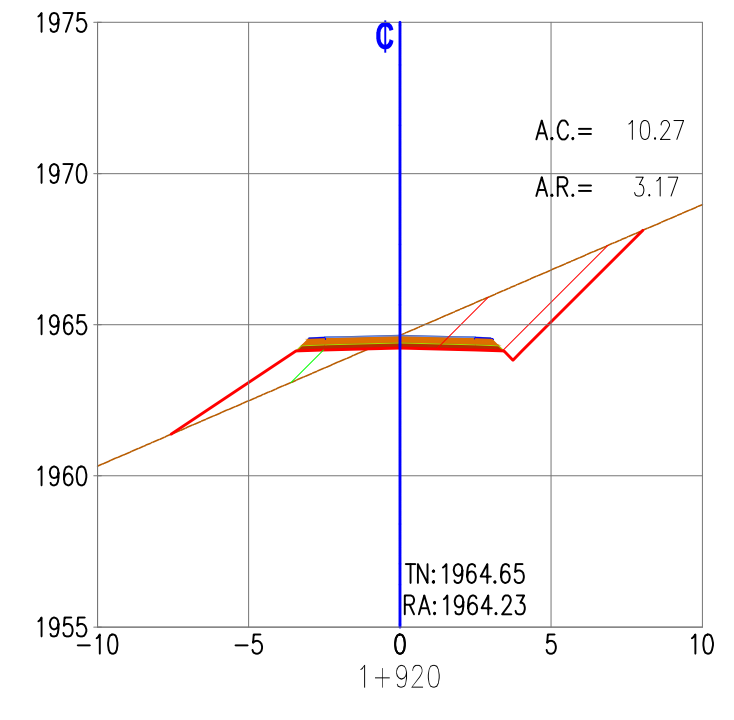
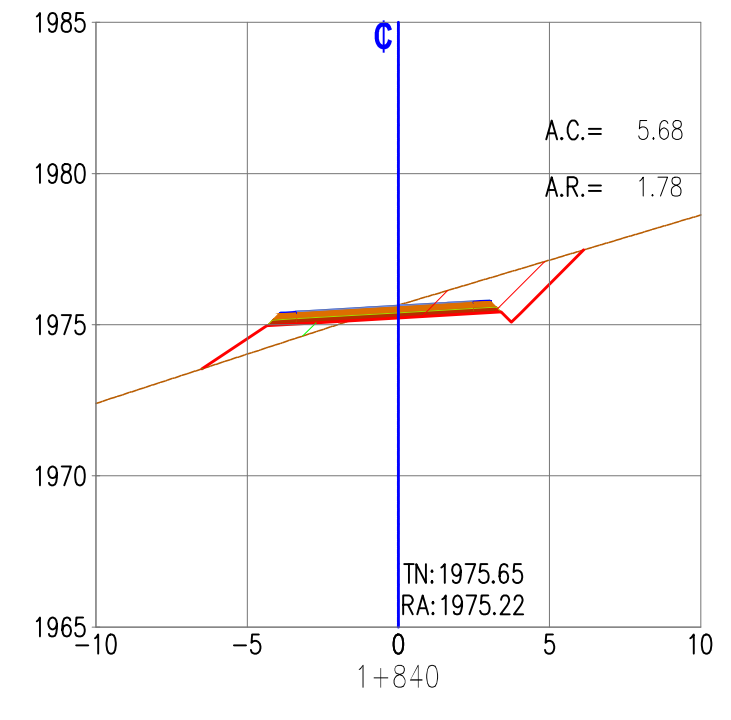
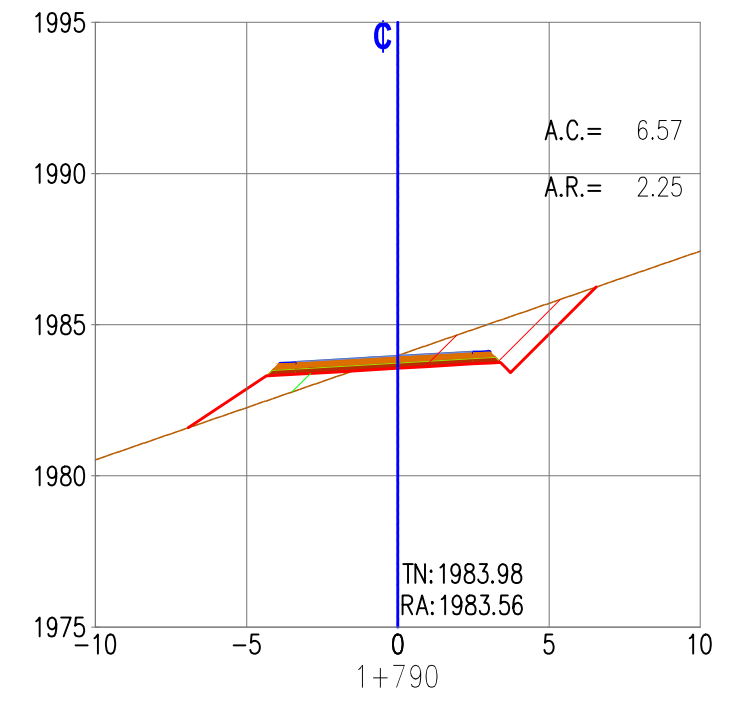
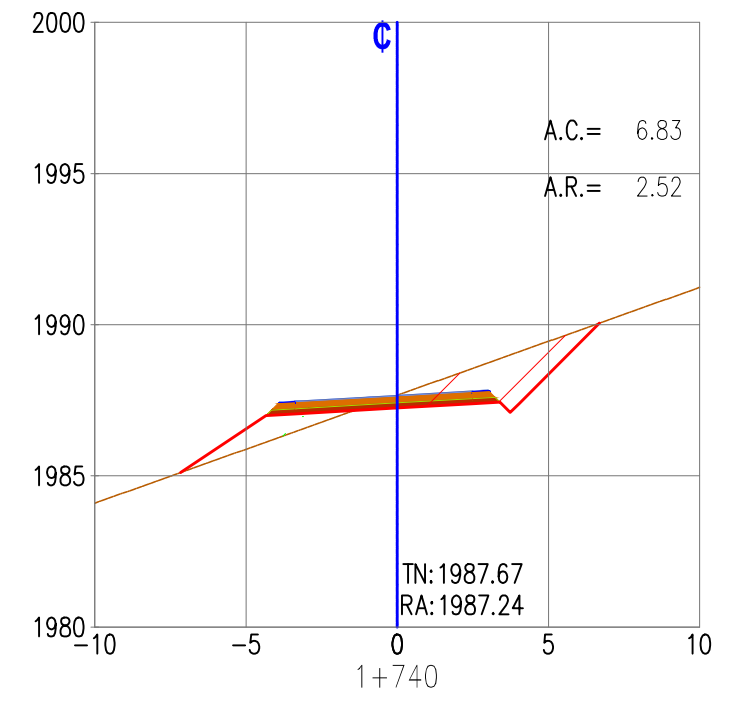
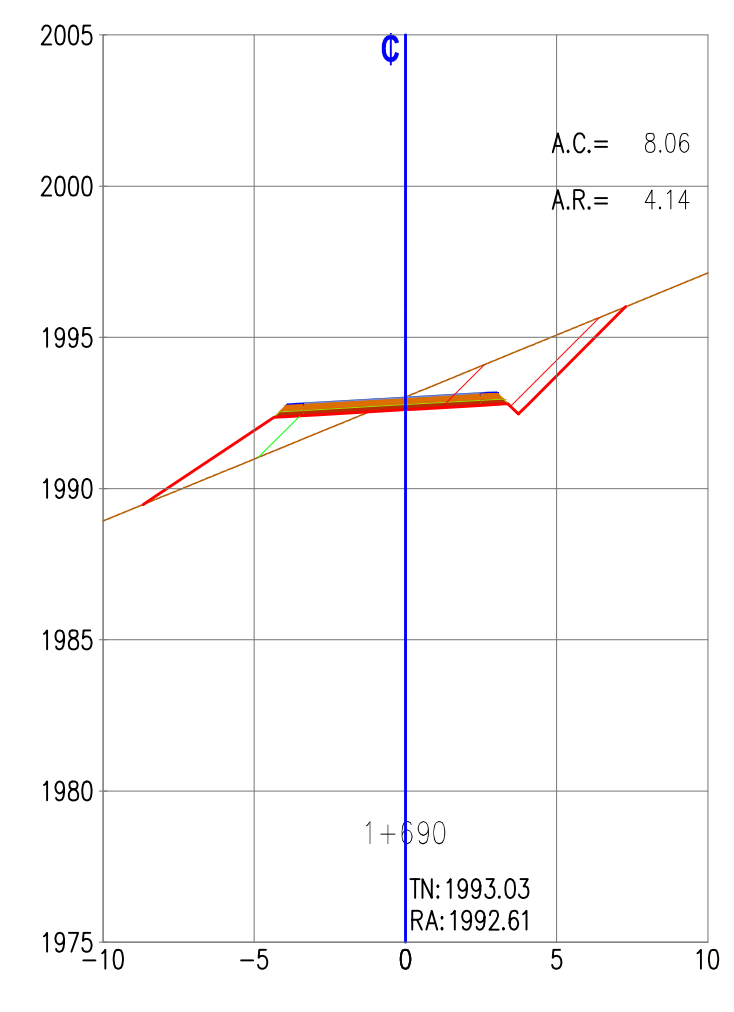
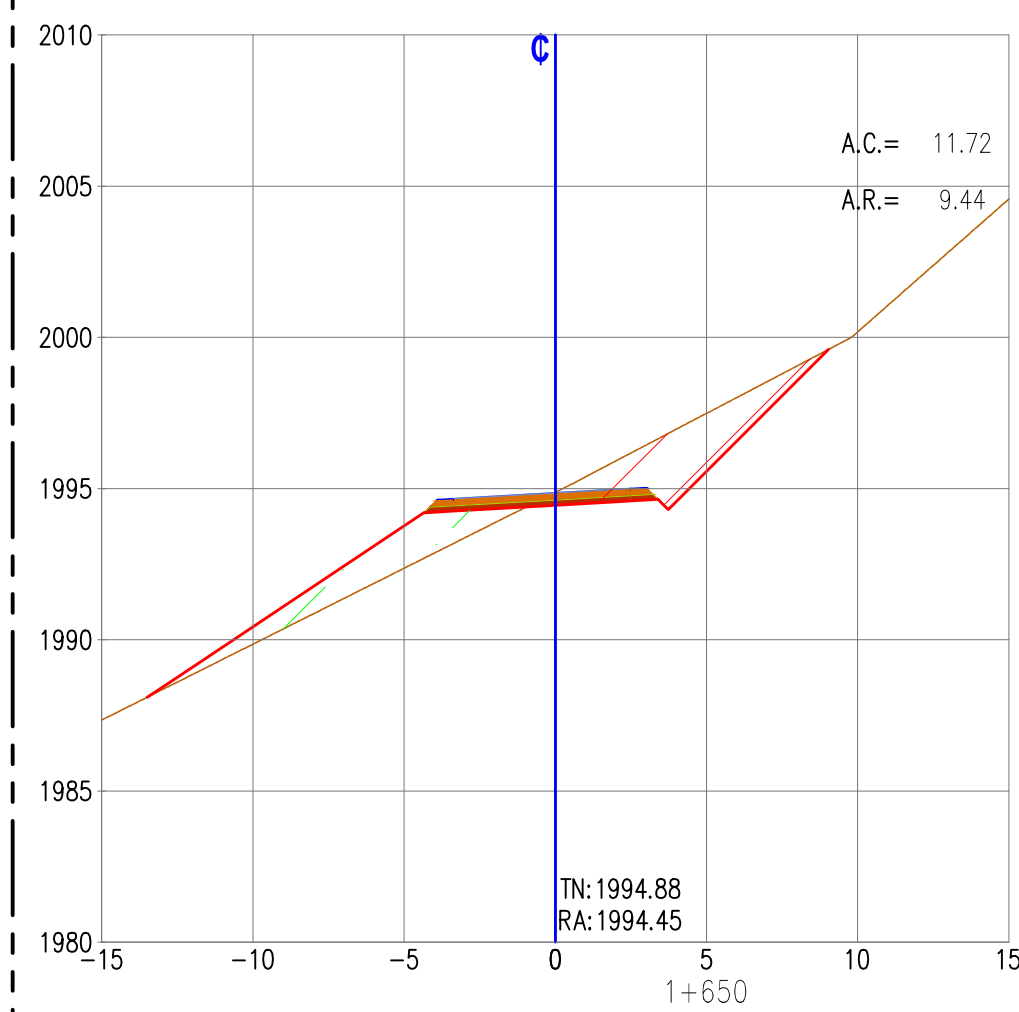
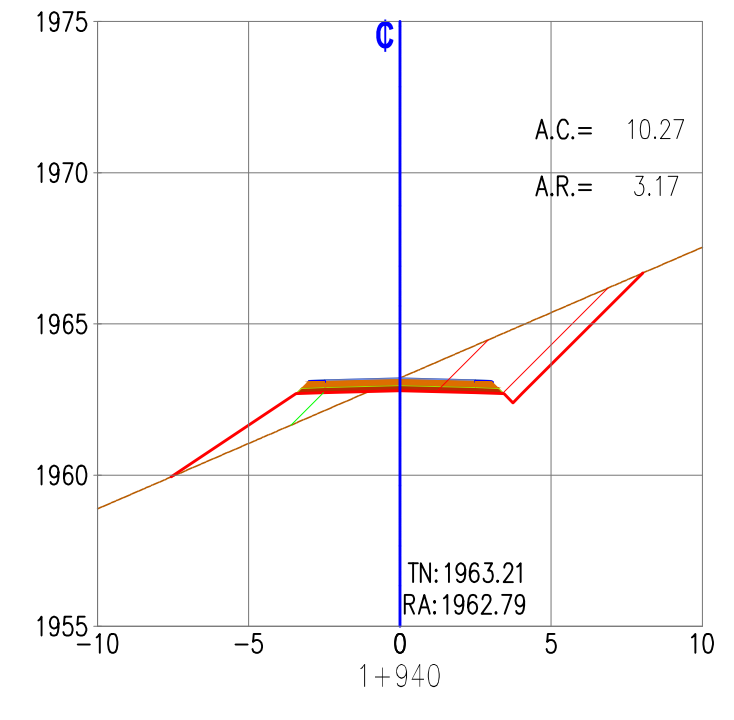
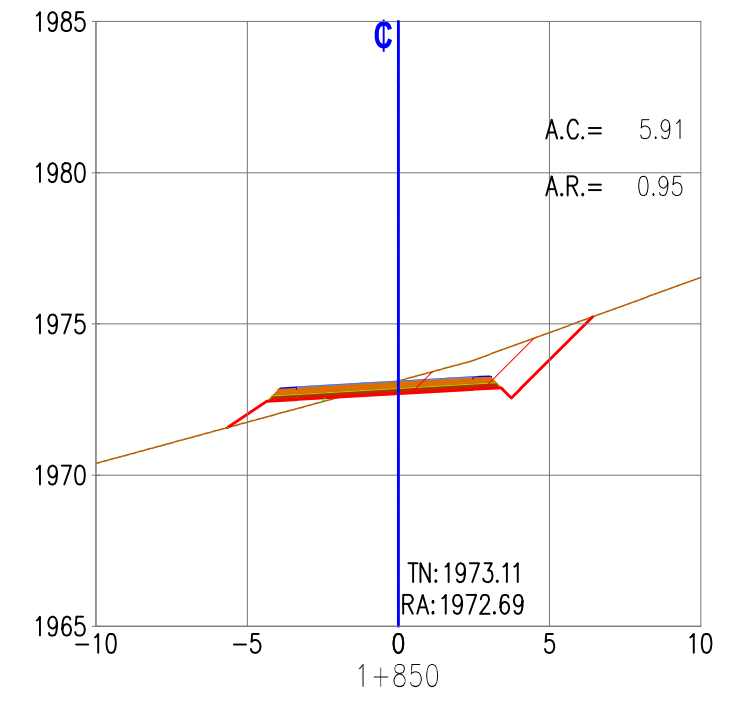
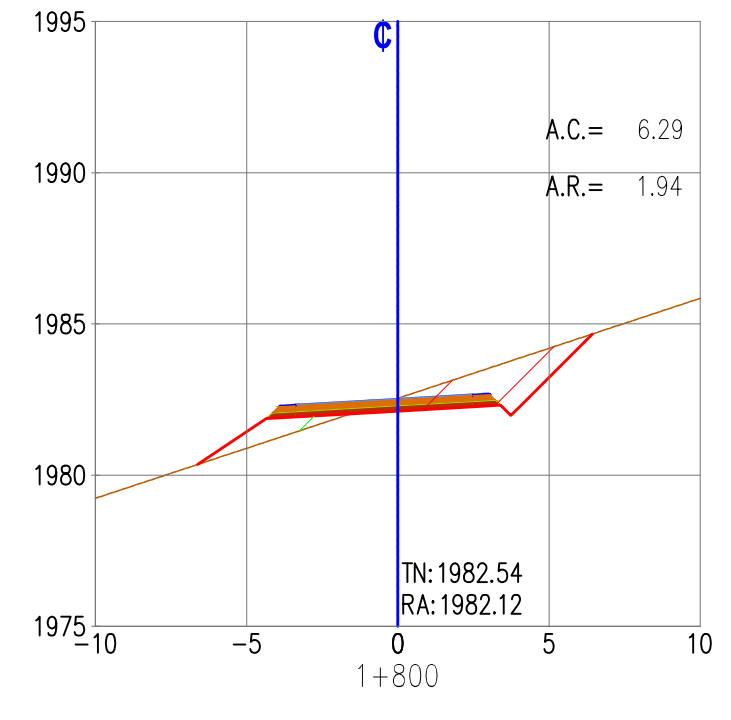
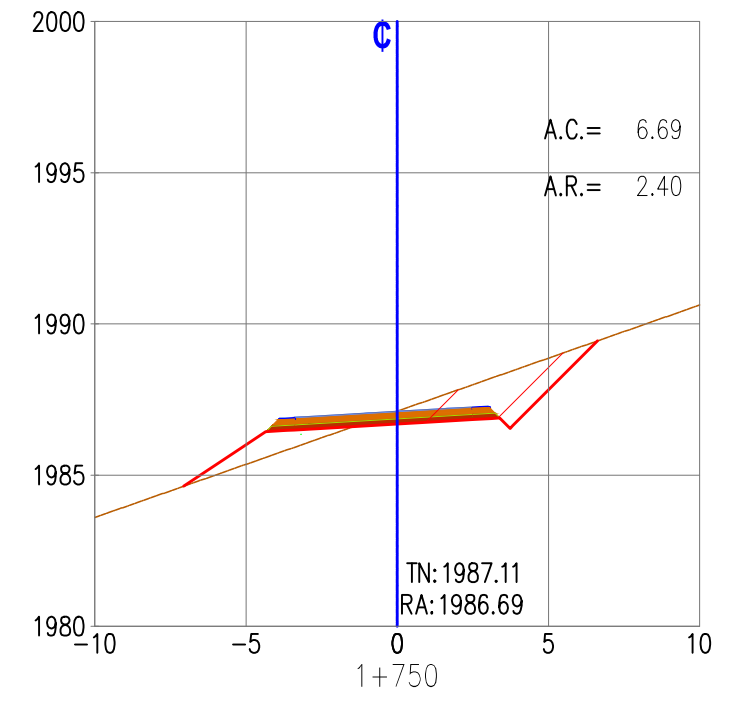
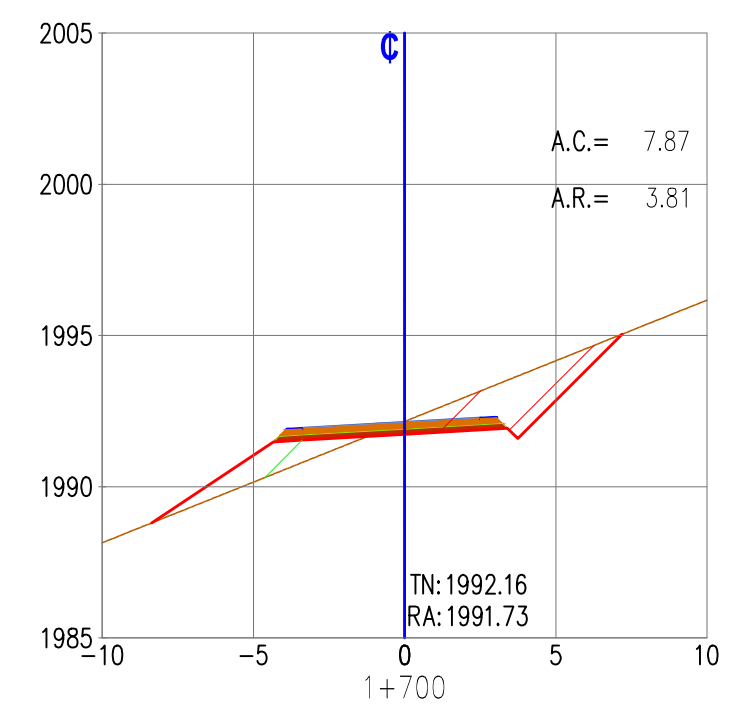
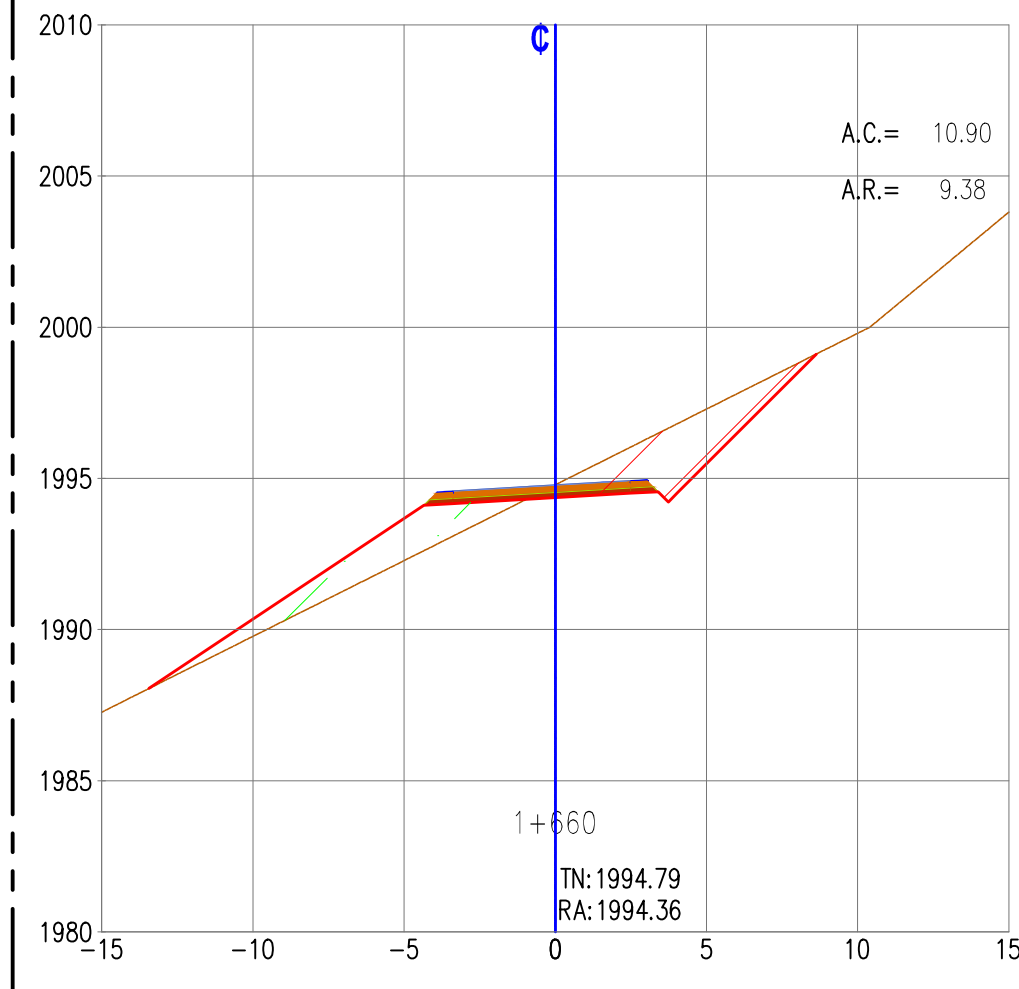



ESCALA METRICA 1:25 1:125 1:100 1:75

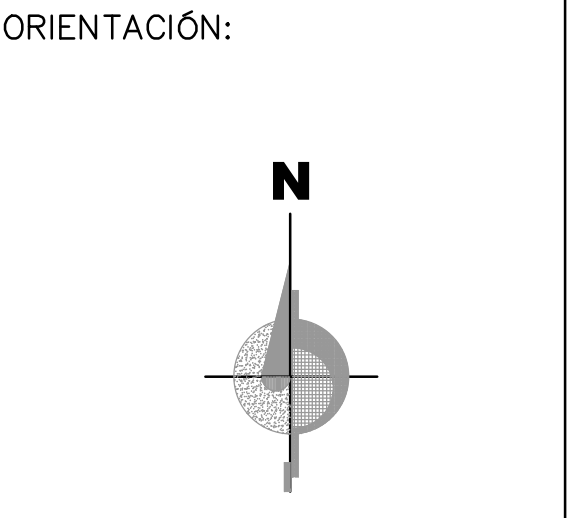


FACULTAD DE INGENIERIA  
ESCUELA PROFESIONAL DE  
INGENIERIA CIVIL AMBIENTAL

Proyecto:  
" DISEÑO DEFINITIVO  
DE LA CARRETERA LA  
UNION - EL BOSQUE -  
SAN ANTONIO,  
DISTRITO DE CUMBA,  
PROVINCIA  
UTCUBAMBA,  
DEPARTAMENTO DE  
AMAZONAS, 2018 "



JURADO:  
ING° MANUEL ALEJANDRO BORJA SUAREZ  
ING° CESAR EDUARDO CACHAY LAZO  
ING° CARLOS RAFAEL TAFUR JIMENEZ



ALUMNO: THALIA AREVALO TONGO	PLANO: SECCIÓN TRANSVERSAL
	ASESOR: ING° MANUEL ALEJANDRO BORJA SUAREZ
	KM 1+630 - 1+940
	ESCALA: 1/250
	FECHA: AGOSTO 2021
	DIBUJADO: T.A.T
LÁMINA: S.T - 07	